

Summary of VTRA 2015 What-If Case Descriptions



Jason R.W. Merrick (VCU) and J. Rene van Dorp (GW)

July, 2016

VESSEL TRAFFIC RISK ASSESSMENT (VTRA) 2015



VESSEL TRAFFIC RISK ASSESSMENT (VTRA) 2015



CASE : US 230



Deep Draft Vessels
in What-If Case

VAPFC = Vancouver
Airport Fuel Consortium

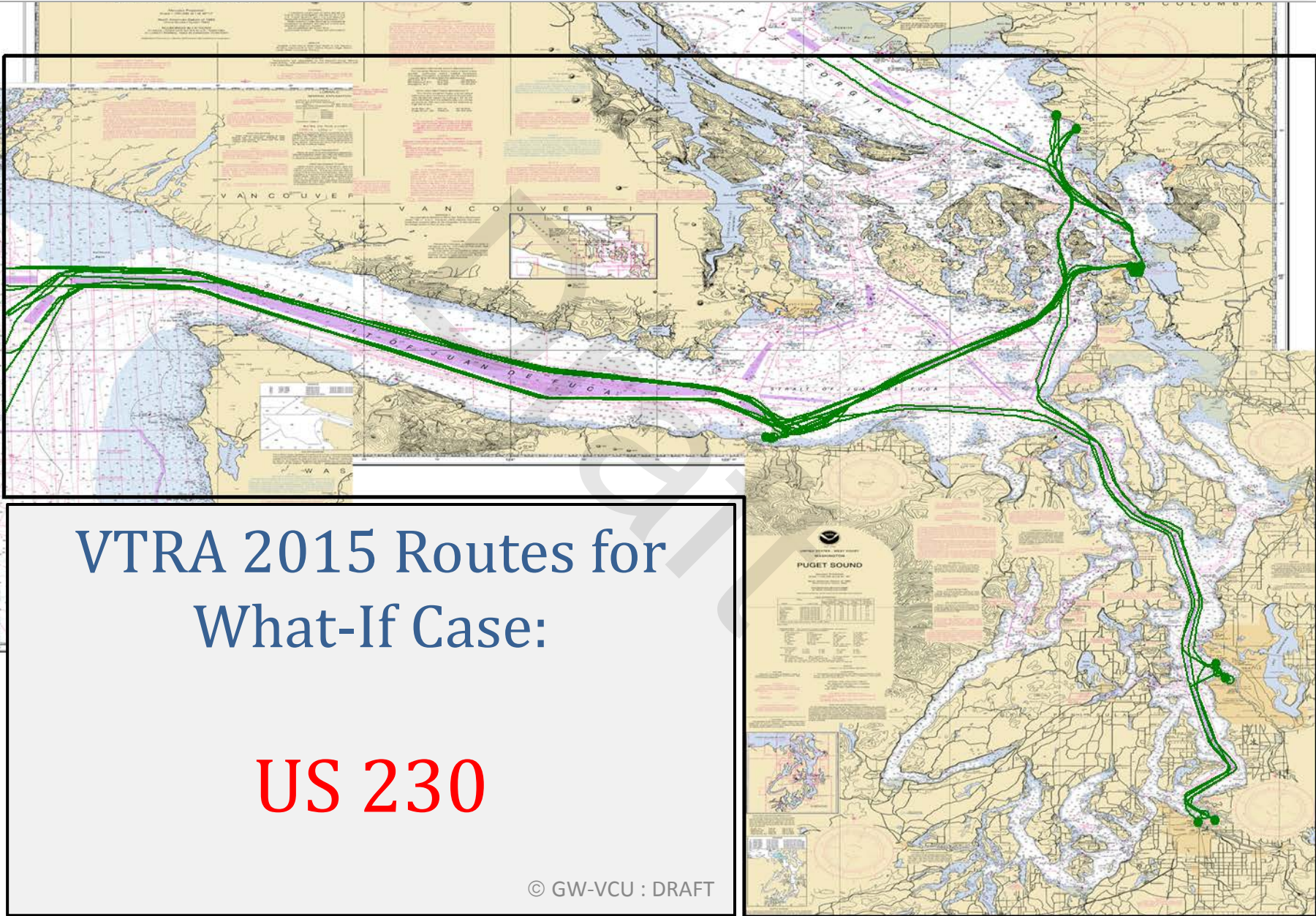
TAU = Tacoma
Anacortes Upgrade

WW = West Way

CRB = Columbia
River Bunkering

| | |
|--|-----------|
| ANACORTES TO VANCOUVER | TOTAL |
| Tankers (VAPFC) | 12 |
| ATB (VAPFC) | 36 |
| OIL BARGE Bunkering Support | 0 |
| BUOY J TO ANACORTES | TOTAL |
| Tankers (TAU Xylene) | 18 |
| ATB (TAU Xylene) | 42 |
| OIL BARGE Bunkering Support (ANAC - PORT ANGELES) | 2 |
| OIL BARGE Bunkering Support (SEATTLE TO ANAC) | 6 |
| BUOY J TO ANACORTES | TOTAL |
| ATB (WW) - BUOY J to BP | 42 |
| ATB (WW) - BUOY J to FERNDALE | 19 |
| ATB (WW) - BUOY J to ANACORTES | 50 |
| ATB (WW) - BUOY J to TACOMA | 8 |
| OIL BARGE Bunkering Support (SEATTLE TO ANAC) | 37 |
| OIL BARGE Bunkering Support (SEATTLE to TACOMA) | 3 |
| BUOY J TO PORT ANGELES | TOTAL |
| Bulk Carriers (CRB) | 3 |
| OIL BARGE Bunkering Support (ANAC to PORT ANGELES) | 1 |
| | VTRA 2015 |
| TOTAL WHATIF - US PROJECTS (without Bunkering) | 230 |
| TOTAL BUNKERING SUPPORT - US PROJECTS | 49 |
| TOTAL WHAT-IF FOCUS VESSELS | 279 |

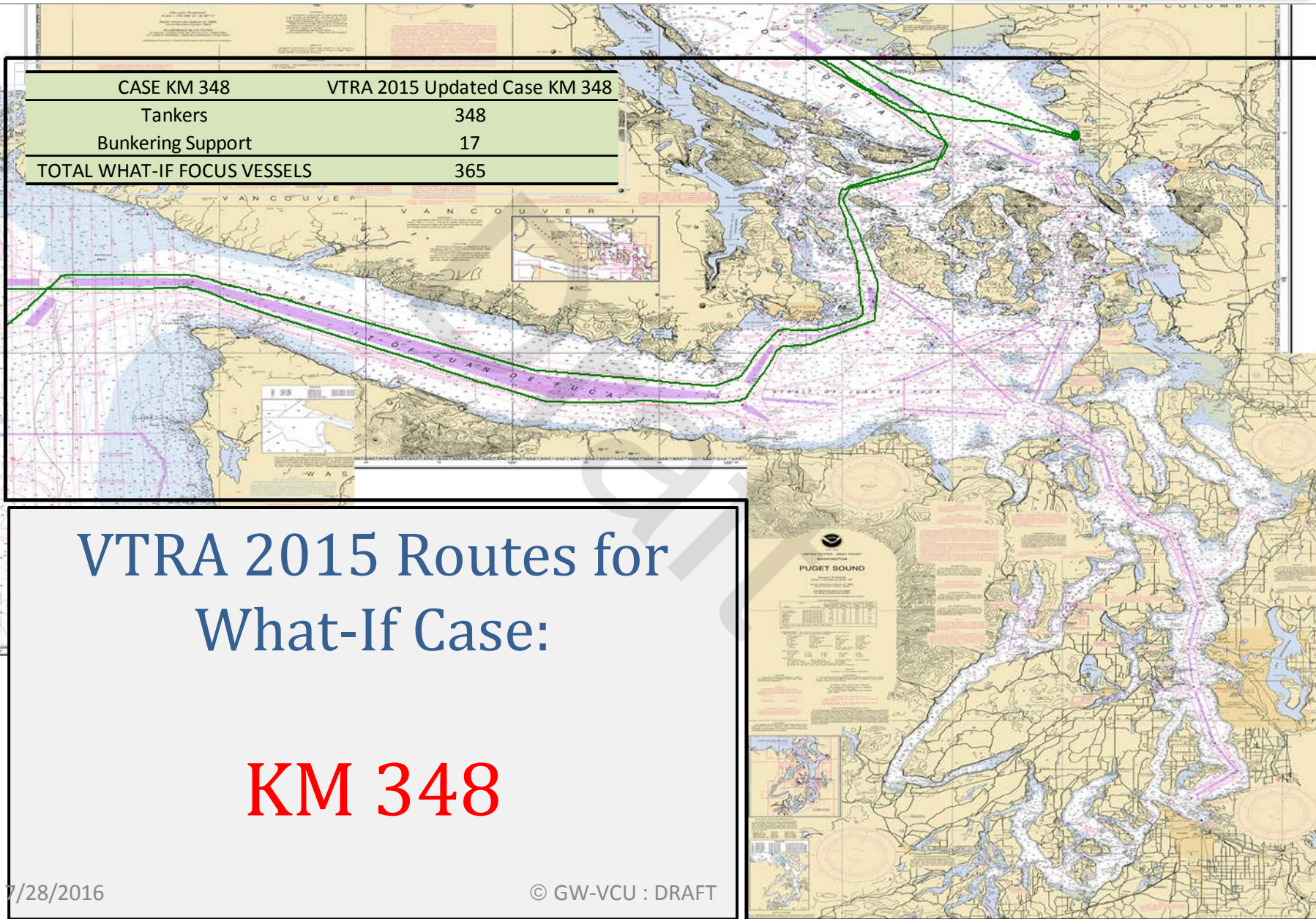
VESSEL TRAFFIC RISK ASSESSMENT (VTRA) 2015



VTRA 2015 Routes for
What-If Case:

US 230

VESSEL TRAFFIC RISK ASSESSMENT (VTRA) 2015



CASE : US + KM + CA 1598 ←

Deep Draft Vessels in What-If Case


PCT = Pacific Coast Terminal

G3 = Global Holdings Grain Export

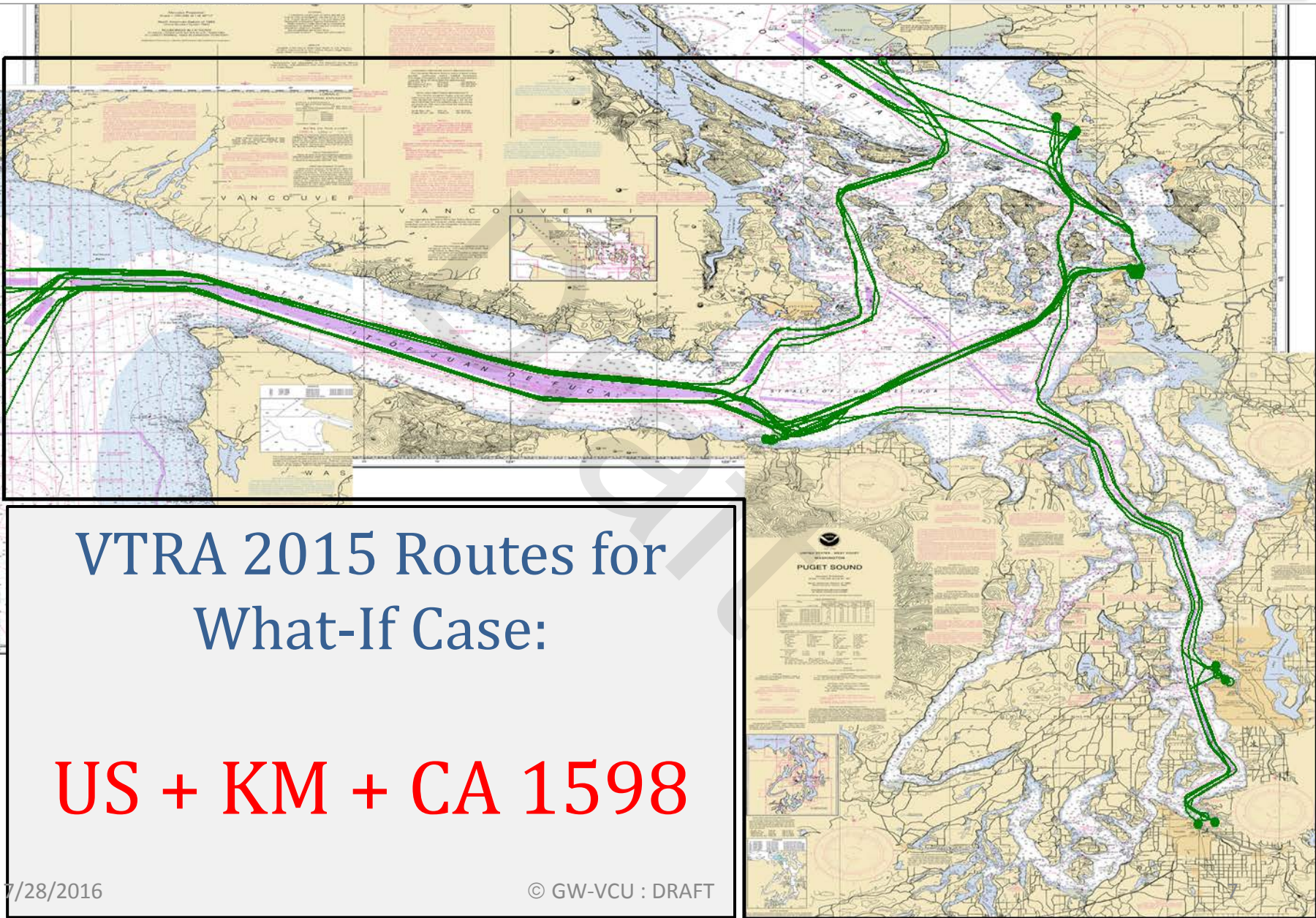
VPE = Vitara Pacific Elevators

DP = Delta Port

| | |
|--|-----------|
| BUOY J TO VANCOUVER VIA HARO/BOUNDARY PASS | TOTAL |
| Tankers (PCT - Canola) | 23 |
| Bulk Carriers (G3 + PCT + VPE) | 586 |
| Container Ships (Centerm) | 65 |
| OIL BARGE Bunkering Support (CHPT To Vancouver) | 54 |
| BUOY J TO DELTA PORT VIA HARO/BOUNDARY PASS | TOTAL |
| Bulk Carriers (Case DP) | 43 |
| Container Ships (Case DP) | 303 |
| OIL BARGE Bunkering Support (CHPT To Vancouver) | 57 |
| | VTRA 2015 |
| TOTAL WHATIF - CA PROJECTS (without Bunkering) | 1020 |
| TOTAL WHATIF - KM (without Bunkering) | 348 |
| TOTAL WHATIF - US PROJECTS (without Bunkering) | 230 |
| SUBTOTAL WHAT-IF (without Bunkering) | 1598 |
| TOTAL BUNKERING SUPPORT - CA PROJECTS | 111 |
| TOTAL BUNKERING SUPPORT - KM | 17 |
| TOTAL BUNKERING SUPPORT - US PROJECTS | 49 |
| SUBTOTAL Bunkering Support | 177 |
| TOTAL WHAT-IF FOCUS VESSELS | 1775 |



VESSEL TRAFFIC RISK ASSESSMENT (VTRA) 2015



VTRA 2015 Routes for
What-If Case:

US + KM + CA 1598

DISCLAIMER:

1. The VTRA 2015 Model **does not** contain a model for the Potential Consequences of an Accident with an LNG Tanker.
2. LNG Tankers for the purposes of the VTRA 2015 study are minimally modeled for traffic impact **as Cargo Focus Vessels only.**
3. Hence, risk metrics evaluated for any of the VTRA 2015 Cases that include LNG tankers **ought to be considered lower bounds** of those risk metrics.

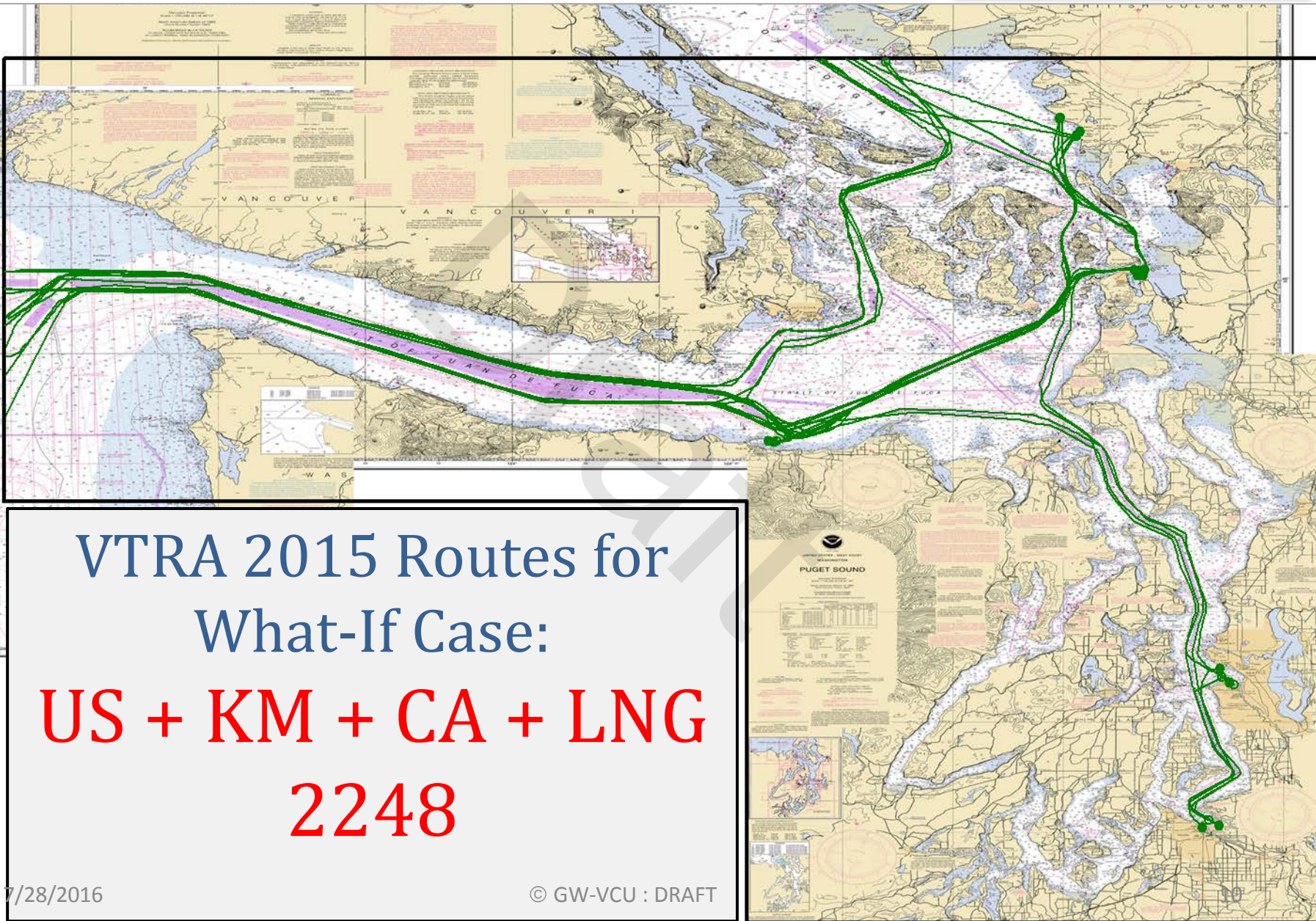
VESSEL TRAFFIC RISK ASSESSMENT (VTRA) 2015

CASE : US + KM + CA + LNG 2248 ← # Deep Draft Vessels in What-If Case

| BUOY J TO VANCOUVER VIA HARO/BOUNDARY PASS | TOTAL |
|--|-------|
| LNG (Discovery) - Modeled as Cargo FV | 366 |
| LNG (Island Gas) - Modeled as Cargo FV | 122 |
| LNG (WestPac) - Modeled as Cargo FV | 122 |
| LNG (WoodFibre) - Modeled as Cargo FV | 40 |
| OIL BARGE Bunkering Support (CHPT To Vancouver) | 29 |
| VTRA 2015 | |
| TOTAL WHATIF - LNG PROJECTS (without Bunkering) | 650 |
| TOTAL WHATIF - CA PROJECTS (without Bunkering) | 1020 |
| TOTAL WHATIF - KM (without Bunkering) | 348 |
| TOTAL WHATIF - US PROJECTS (without Bunkering) | 230 |
| SUBTOTAL WHAT-IF (without Bunkering) | 2248 |
| TOTAL BUNKERING SUPPORT - LNG PROJECTS | 29 |
| TOTAL BUNKERING SUPPORT - CA PROJECTS | 111 |
| TOTAL BUNKERING SUPPORT - KM | 17 |
| TOTAL BUNKERING SUPPORT - US PROJECTS | 49 |
| SUBTOTAL Bunkering Support | 206 |
| TOTAL WHAT-IF FOCUS VESSELS | 2454 |

See Slide 6
See Slide 5
See Slide 3

VESSEL TRAFFIC RISK ASSESSMENT (VTRA) 2015



VTRA 2015 Routes for
What-If Case:

US + KM + CA + LNG
2248